

RULES AND REGULATIONS

Preserve Hours: Dawn till Dusk

- Follow Posted Signage at All Times
- Dogs Must Be on a Leash at All Times
- Pack Out All Trash and Dog Waste
- Stay On Marked Trails
- The Following Are Prohibited:
 - Hunting
 - Excessive Noise
 - Alcohol and Glass Containers
 - Camping and Fires
 - Collecting of Plants, Animals or Artifacts
 - Overnight Parking
 - Mountain Bikes
 - All-Terrain Vehicles
 - Horseback Riding

**IN THE EVENT OF AN EMERGENCY
CALL 911**

Greendell Ridge, a 32-acre preserve, lies within the New Jersey Natural Heritage Priority Site of the same name. These “priority sites” are designated as such due to their sensitive and often rare characteristics and plant communities. Greendell Ridge is characterized by mature, unbroken limestone forest that hosts many native plants that prefer limestone conditions, many of which are rare or imperiled. The forest provides habitat for interior forest species, such as migrating songbirds, black bear and bobcat, while the karst geology provides a high recharge rate to the aquifer and a large sinkhole pond on an adjoining property that supports abundant amphibians and reptiles.



**ADDRESS FOR PARKING AREA:
98 South Street, Frelinghuysen NJ 07821***

*closest street address, grass pull-off at trailhead

**GPS COORDINATES:
40.9607, -74.8379**



Toad illustration by Jennifer Ramirez, 2019

RIDGE AND VALLEY CONSERVANCY



PO Box 146
16 Main Street, Blirstown, NJ 07825
(908) 362-7989
info@ridgeandvalleyconservancy.org

ABOUT US

Ridge and Valley Conservancy (RVC) is a private, non-profit land trust that preserves natural lands in northwestern New Jersey. We strive to practice sound ecological management of the lands we've protected, safeguarding sensitive habitats and the native species that inhabit them. Many RVC preserves have hiking trails, and we offer nature education, guided hikes, and other special events for the community and for schools. Learn more about us at ridgeandvalleyconservancy.org.

Scan this QR code to
see the trail map on
your device.



SUPPORT RVC!

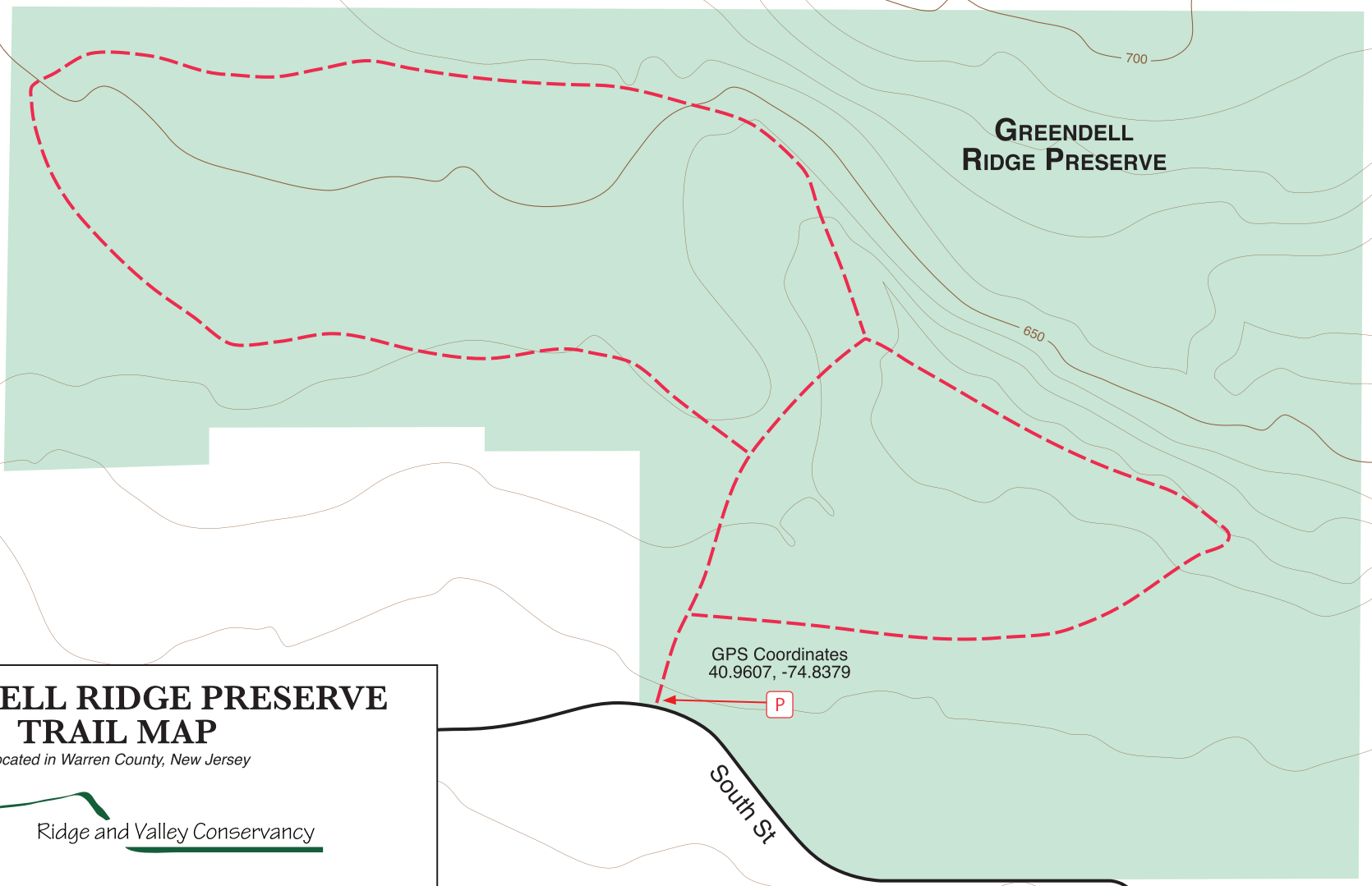
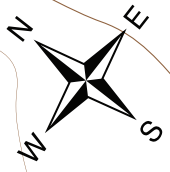
Text MYRVC to 44-321
to donate
and help us care for
special places like this.

Thank You!

GREENDELL RIDGE PRESERVE TRAIL MAP



 Ridge and Valley Conservancy







GRENDELL RIDGE PRESERVE TRAIL MAP

Located in Warren County, New Jersey



Ridge and Valley Conservancy

- | | |
|---|--|
|  Road |  RVC Land |
|  Grendell Ridge Hiking Trail |  Parking Area |

CONTOUR INTERVAL 10 FEET
CARTOGRAPHY BY ANDREW LEIDICH, 2020

